



Appendix (iii) – Schedule of Identified Significant Heritage Features

NB: Additional information is held on Council's files.


	Item	Legal Description / Location	Significance
1.	Pa Site Opureora Ngaiterangi Iwi	Blocks 1B1, 1B3, 5, Matakana Island	One of largest and longest Pa sites
2.	Cutting Te Awakeri a Waharoa Opureora Ngaiterangi Iwi	Block 1B6A	Te Waharoa excavated a bank to drain a lagoon in order to satisfy tohunga before going into battle
3.	Pa Site Tauaroa Ngaiterangi Iwi	Block 1B8B2A	Pa site is in good condition
4.	Pa Site Pukemanuka Ngaiterangi Iwi	Block Pt 1B2B2 Pt 7, Pt 6B2B2C	Pa site is in good condition although some ditches filled in
5.	Pa Site Rangiata Ngaiterangi Iwi	Block Pt 7 Pt 9A	Pa site is in good condition
6.	Pa Site Waihirere Ngaiterangi Iwi	Block 8	
7.	Pa Site Opuhi Ngaiterangi Iwi	Block 8	
8.	Ratahi Rock Ngaiterangi Iwi		Said to be ballast of Tainui Canoe
9.	Te Umu ki Maketu Freshwater Spring Ngaiterangi Iwi	Block Pt 1A7	Included in waiata "Tamarangi", said to have been a dwelling place of taniwha
10.	Ridge Ngamata kerewhana Ngaiterangi Iwi	Pt 1A7	Ridge included in waiata "Tamarangi"
11.	Matakana or Flax Point Ngaiterangi Iwi	Pt 1C	
12.	Pa Site Tahutara Ngaiterangi Iwi	Pt 1A7	Pa site almost in original state




	Item	Legal Description / Location	Significance
13.	Maramarua Pukehina Beach Ngati Whakahemo		Urupa sites
14.	Pa Site Ngati Whakahemo	Pukehina M1B3B	Highest of four Beach Pa sites
15.	Pa Site Ngati Whakahemo	Pukehina M1B3B	Original Pa site Trench sites in good condition
16.	Oreiwata Pa Site Burial Ground Reserve Pohutukawa & Karaka trees and trenches Ngati Whakahemo	Pukehina K	Burial ground for Whakahemo and Patuwai people
17.	Waiheke Pa Site Pohutukawas and trenches Ngati Whakahemo	Pukehina M1B4	
18.	Marae Ngati Whakahemo	Pukehina M2C2A	
19.	Te Rekerere o Maruahaira Spring Ngati Whakahemo	Lot 2 DPS 774	Maruahaira was the founding Chief of Ngati Whakahemo, reported to have heeled the ground and created the spring.
20.	Te Pareoterawahirua Pa Site Ngati Whakahemo	Lot 2 DPS 774	Occupied by Muruahaira during occupancy of Pukehina
21.	Te Raupare; Beach Ngati Makino	Otamarakau 2A1B	Sandhills outside Marae: site of battlefields and burials
22.	Pa Maurea Pa Site and burial ground Ngati Makino	Waewaehikitia No 1	Burial ground of many Te Arawa
23.	Marae Ngati Makino	Otamarakau 2D3A	
24.	Ko Whitiwhiti Pa Site Ngati Whakahemo	Lot 5 DP 27227	
25.	Pukehina School Site	Sec 3 Blk III Waihi South	Land donated by Te Rangituakoha Takuira for the education of Maori and Pakeha residents
26.	Kauri Point - Waahi Tapu	Lot 1 DPS 14772 Lot 1 DPS 4340	




	Item	Legal Description / Location	Significance
27.	St Peters Anglican Church, Katikati	Pt DP 652	Built 1884 gothic style features, stained glass and wooden moulden
28.	Old Katikati Library	On Uretara Reserve Lot 19 DP 67 BLK IX Katikati SD	Architectural and historical significance
29.	Old Katikati No 2 School	Pt Allot 72 Tahawai Parish, Beach Road	1879 first classroom built
30.	Homewood Katikati	Lot 3 DPS 22212 Blk IXX Katikati SC Pukekura Road Katikati	Built 1876 by Dr Thomas Fletcher
31.	War Memorial Gates Katikati	Uretara Reserve	Built 1920 in memory of local men who died in World War I
32.	George Vesey Stewart Memorial	Uretara Reserve	A memorial to founder of both Katikati and Te Puke. Category A, HPT Act.
33.	Memorial Gates to "Hera" Te Puke	Jamieson Oval, Commerce Lane	
34.	War Memorial Gates Te Puke	Litt Park, Cameron Road	
35.	Waitekohe No 3 School	Lot 1 DPS 58485 Cnr Walker Road East/SH2	
36.	St Thomas (Anglican) Church Maketu	Maketu A130	
37.	St Josephs (Catholic) Church Maketu	Maketu A77	
38.	St Johns (Anglican) Church Te Puke	Lot 2 DPS 39498	
39.	Hingston House No 2 Road	Sec 12, 12A, 59-61, Pt 3 Blk IX Maketu	
40.	Glenavon Te Puke	Lot 23 DP 8143 2 Malyon Street	
41.	Constables Art Gallery and Jail Te Puke	Commerce Lane	
42.	Twickenham Katikati	Pt 2 DPS 30860 3 Mulgan Street	
43.	McLaren Falls Power Station	Allot 710 Te Papa Parish	
44.	Omanawa Falls Power Station	Lot 1 DP 9149	
45.	Trestle Railway Bridge on Railway Line Aongatete		




	Item	Legal Description / Location	Significance
46.	Greenhills	Flat 1 DPS 60416 Station Road, Katikati	Of local significance. Lockington Homestead built 1878.
47.	Kelly Homestead	Lot 6 DPS 49109 Oropi	Of local significance. Built 1876 - homestead of Hon. William Kelly, Member of Central Parliament and Legislative Council.
48.	Athenree Homestead	Part of Lot 2 DPS 40567	Historic homestead of Adele and Hugh Stewart.
49.	Pa Site Ngai Tamawharuia	Allot 12C3	Tupuna lived on site.
50.	Urupa Ngai Tamawharuia	Allot 12B	Burial ground.
51.	Urupa Ngai Tamawharuia	Allot 10A	Burial ground.
52.	Pa Site Ngai Tamawharuia	Allot 40	
53.	Urupa Ngai Tamawharuia	Tutaetaka Island	Burial ground.
54.	Pa Site Ngai Tamawharuia	Lot 2 DPS 62746	
55.	Pa Site Ngai Tamawharuia	Allot 20B	
56.	Pa Site Ngai Tamawharuia	Allot 20C	
57.	Pa Site and Urupa Ngai Tamawharuia	Allot 75A	Burial ground.
58.	Pa Site and Urupa Ngai Tamawharuia	Lot 2 DPS 27232	Burial ground.
59.	Pa Site Ngai Tamawharuia	Lot 3 DPS 27232	
60.	Pa Site Ngai Tamawharuia	Lot 2 DP 23590	
61.	Pa Site Ngai Tamawharuia	Pt 4 DP 23590	
62.	Pa Site and Urupa Ngai Tamawharuia	Lot 26 DPS 41875	Burial ground.
63.	Pa Site and Urupa Ngai Tamawharuia	Lot 40 DPS 41875	Burial ground.
64.	Pa Site Ngai Tamawharuia	Pt Allot 5	




	Item	Legal Description / Location	Significance
65.	Pa Site Ngai Tamawharuia	Pt Allot5	
66.	Urupa Ngai Tamawharuia	Lot 1 DPS 60360	Burial ground.
67.	Urupa Ngai Tamawharuia	Lot 4 DPS 27462	Burial ground.
68.	Urupa Ngai Tamawharuia	Lot 2 DPS 63813	Burial ground.
69.	Pa Site Ngai Tamawharuia	Allot 134	
70.	Pa Site Ngai Tamawharuia	Sec 1	
72.	Pa Site and Urupa Ngai Tamawharuia	Lot 1 DPS 14472	Burial ground.
73.	Pa Site Ngai Tamawharuia	Lot 2 DPS 59056	
74.	Pa Site Ngati Pukenga	Lot 4 DPS 63604	
75.	Whetu Marae Ngati Pukenga	Ngapeke 5B1A	
76.	Pa Site (Paepaekohatu) Ngati Pukenga	Ngapeke 7	
77.	Pa Site (Papa kanui) Ngati Pukenga	Ngapeke 3B2	
78.	Pa Site (Te Pa o Te Matau) Ngati Pukenga	Pt Papamoa Sec 3D2	
79.	Pa Site (Te Wharo) Ngati Pukenga	Lot 1 DPS 57397	
80.	Pa Site (Hikutawatawa) Ngati Pukenga	Pt Sec 5	
81.	Pa Site Ngati Pukenga	Sec 13	
82.	Te Arawa Memorial Whakaue		Landing site of Te Arawa waka after the great migration from Hawaiki.



	Item	Legal Description / Location	Significance
83.	Te Ihu o Tamatekapu Whakaue	Pt Lot 3 DPS 1104 Lot 1 DPS 24353 Lot 3 DPS 29347 Lot 2 DPS 29347 Lot 8 DPS 9783 Lot 1 DPS 14442 Lot 2 DPS 14442 Lot 3 DPS 14442 Lot 2 DPS 20614 Lot 1 DPS 10108 Lot 7 DPS 9562 Lot 2 DPS 9562 Lot 6 DPS 9562 Lot 3 DPS 8548 Pt A144 ML 15308 A1 ML 15308 Maketu	The Maketu headland or Te Ihu (the nose) of Tamatekapu, Captain of the Te Arawa Canoe.
84.	Te Kahika Marae Tapuika	Rangiuru 2H	
85.	Tawakepito Marae Tapuika	Rangiuru 2B2BD	
86.	Hopuatamitami Ngati Tukehe Marae Tapuika	Rangiuru 2B4B2D	Burial ground.
87.	Part Kenana Urupa Tapuika	Kenana 2B8B	Burial ground.
88.	Ohokino Marae Tapuika	Rangiuru 2B14B3A	Former Marae site.
89.	Paetawa Urupa Tapuika	Pt Rangiuru 2B11	Burial ground.
90.	Tawakepito Urupa Tapuika	Lot 2 DPS 31875	Former burial ground.
91.	Ngati Moko (Waitangi) Marae Tapuika	Rangiuru 1A10B	
92.	Tuhourangi Marae Tapuika	Pukaingataru B31B1B3	
93.	Ngati Marukukere (Te Paamu) Marae Tapuika	Pt Rangiuru 2A3	
94.	Ngati Kuri (Te Matai) Marae Tapuika	Rangiuru 2A5	



	Item	Legal Description / Location	Significance
95.	Te Eka o Te Rangī Urupa Tapuika	Rangiuru 2A6	Burial ground.
96.	Kenana (old) Urupa Tapuika	Pt Rangiuru 1A13	Burial ground.
97.	Kenana (new) Urupa Tapuika	Lot 1 DP 12549	Burial ground.
98.	Pa Site (Kenana) Tapuika	Rangiuru 2B9	Former Pa.
99.	Whakaue Marae Whakaue	Maketu A88F	
100	Pa Site Tapuika	Pt Rangiuru 2D2	
101	Pa Site Tapuika	Pt Sec 8	
102	Hei Marae Waitaha	Te Puke 1E	
103	Haraki Marae Ngati Rangiwewehi	Te Puke 1A4A	
104	Te Awhe Marae	Maketu A150	
105	Puketoki Pa Site Ngati Ranginui	Pt Lot 2 DP 32351	Former Pa.
106	Kauri Point Pa Site Ngati Ranginui	Lot 1 DPS 14472	Former Pa.
107	Hikurangi Ngati Ranginui	Sec 17 SO 25800	Sacred Mountain.
108	Te Kura a Maia Pa Site Ngati Ranginui	Sec 26 SO 26696	Former Pa.
109	Koutunui Pa Site Ngati Ranginui	Lot 2 DPS 57503	Former Pa.
110	Otawhiwhi Pa Site Ngati Ranginui	Sec 25 SO 26696	Former Pa.
111	Tangitu Urupa Ngati Ranginui	Kaimai-Mamaku Conservation Park	Burial ground.
112	Te Atua Kahe Pa Site Ngati Ranginui	Lot 3 DPS 12390	Former Pa.
113	Waihuri Pa Site Ngati Ranginui	Lot 1 DPS 27731	Former Pa.
114	Ongarahu Pa Site Ngati Ranginui	Lot 4 DP 9288	Former Pa.




	Item	Legal Description / Location	Significance
115	Huharua Pa Site Ngati Ranginui	Station Road Omokoroa Road Reserve	Former Pa.
116	Wilson Road cultural site (Category A)	Wilson Road, Lot 1 DPS 41958 and Lot 2 DPS 31407	Cultural Heritage site, Wahi Tapu Archaeological
117	Seaforth Road Cultural site (Category A)	Seaforth Road, Lot 1 DP 22632	Cultural Heritage site, Wahi Tapu Archaeological
118	Wilson Road Cultural Site (Category B)	Lot 1 DPS 75392	Cultural Heritage site, Wahi Tapu Archaeological
119	Angus Lane Cultural site (Category B)	Lot 2 DPS 31408 and Lot 6 DPS 49969	Cultural Heritage site, Wahi Tapu Archaeological
120	Citrus Avenue Cultural site (Category B)	Lot 4 DP 314163, Lot 2 DPS 66013 and Lot 2 DPS 37336	Cultural Heritage site, Wahi Tapu Archaeological
121	Seaforth Road Cultural site (Category B)	Seaforth Road, Lot 1 DP 22632	Cultural Heritage site, Wahi Tapu Archaeological
122	Athenree Road Cultural sites (Category B)	Allot 83 SO 522, Pt Allot 81 SO 522 and Lot 3 DPS 74534 Lots 1, 2 and 3 DPS 74534	Cultural and Archaeological features
123	Pa Site Pirirakau / Ngati Ranginui	Lot 180 DP 367979	Former Pa.

Trees

Category 1: These trees are of such significance that their preservation is regarded as being of national importance.


	Item	Legal Description	Significance
1.	Liriodendron tulipifera	Pt Lot 1 DPS 4767 50A Moehau Street, Te Puke	Thought to be older than original Anglican Vicarage built 1904 on site.
2.	Vitex Lucens (Puriri) - stand of trees	Jellicoe Street Medians	Planted as memorial to local lives lost in WWI
3.	Various Sequoia sempervirens (Redwood)	Sedgemoor Lane, Katikati - Lot 2 DPS 70523 - Lot 2 DPS 89802 - Lot 1 DPS 57030 - Lot 2 DPS 56390	Planted by Mr G Tetley 1940. Good healthy stand of trees.
4.	Eucalyptus viminalis (Ribbon Gum/White Gum/Manna Gum)	Waterfront Reserve Te Puna Matahiwi Road	Outstanding specimen. Landmark status.



	Item	Legal Description	Significance
5.	<i>Vitex lucens</i> (Puriri)	State Highway 2 Waterford	Planted to commemorate service to District by William John Gray 1878-1930.
6.	<i>Araucaria heterophylla</i> (Norfolk Is Pine)	Lot 391A Te Papa Parish Oropi School, Oropi	On site of original Oropi Hotel. Adjacent to former well now sump in school grounds.

Category 2: These trees are of such significance that their preservation is regarded as being of either regional or particular local importance.

	Item	Legal Description
7.	<i>Cunninghamia lanceolata</i> (China fir)	King Street Part Lot 3 DP 33093
8.	2 <i>Vitex Lucens</i> (Puriri)	71 Cameron Road Pt Lot 17 DPS 10177 Flats 6 on DPS 32019
9.	<i>Cinnaminum camphora</i> (Camphor Tree)	4 Oroua Street Lot 23 DP 8178
10.	<i>Metasequoia glyptostroboides</i> <i>Ulmus procera</i> (7) <i>Platanus x hispanica</i> (4) <i>Sequoia sempervirens</i> <i>Sequoiadendron giganteum</i> <i>Cedrus atlantica</i> 'glauca' <i>Quercus robor</i> (2) <i>Castanea sativa</i> (2) <i>Cedrus deodora</i> <i>Fagus sylvatica</i>	Te Puke Domain
11.	<i>Fraxinus excelsior</i> 'Raywoodii' (3) <i>Liquidambar styraciflua</i> (11) <i>Melia azedarach</i> <i>Cedrus deodora</i> <i>Pittosporum eugenoides</i> (4) <i>Metasequoia glyptostroboides</i> <i>Acer nequundo</i> (2) <i>Liriodendron tulifera</i> <i>Quercus</i> - mixed species of <i>Q.robur</i> , <i>Q.coccinea</i> , <i>Q.rubra</i> & <i>Q.palustris</i> (11) <i>Mulberry 'Alba'</i> (3) <i>Albizia julibrissin</i> (2) <i>Podocarpus totara</i> (10) <i>Jacaranda</i>	Donovan Park



	Item	Legal Description
12.	Chestnuts (2)	151 Wilson Road South DPS 9276
13.	Quercus robur	Road Reserve adjoining 46-54 Koutunui Road Lot 2 DPS 3273

