

Crown Copyright Reserved. LINZ Digital Licence Number HN/352200/03 & TDO03522.

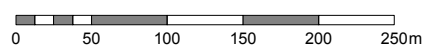
**Legend**

- Proposed Flood Hazard
- Existing Flood Hazard area
- Existing Flood Hazard area excluded from study

**U125**

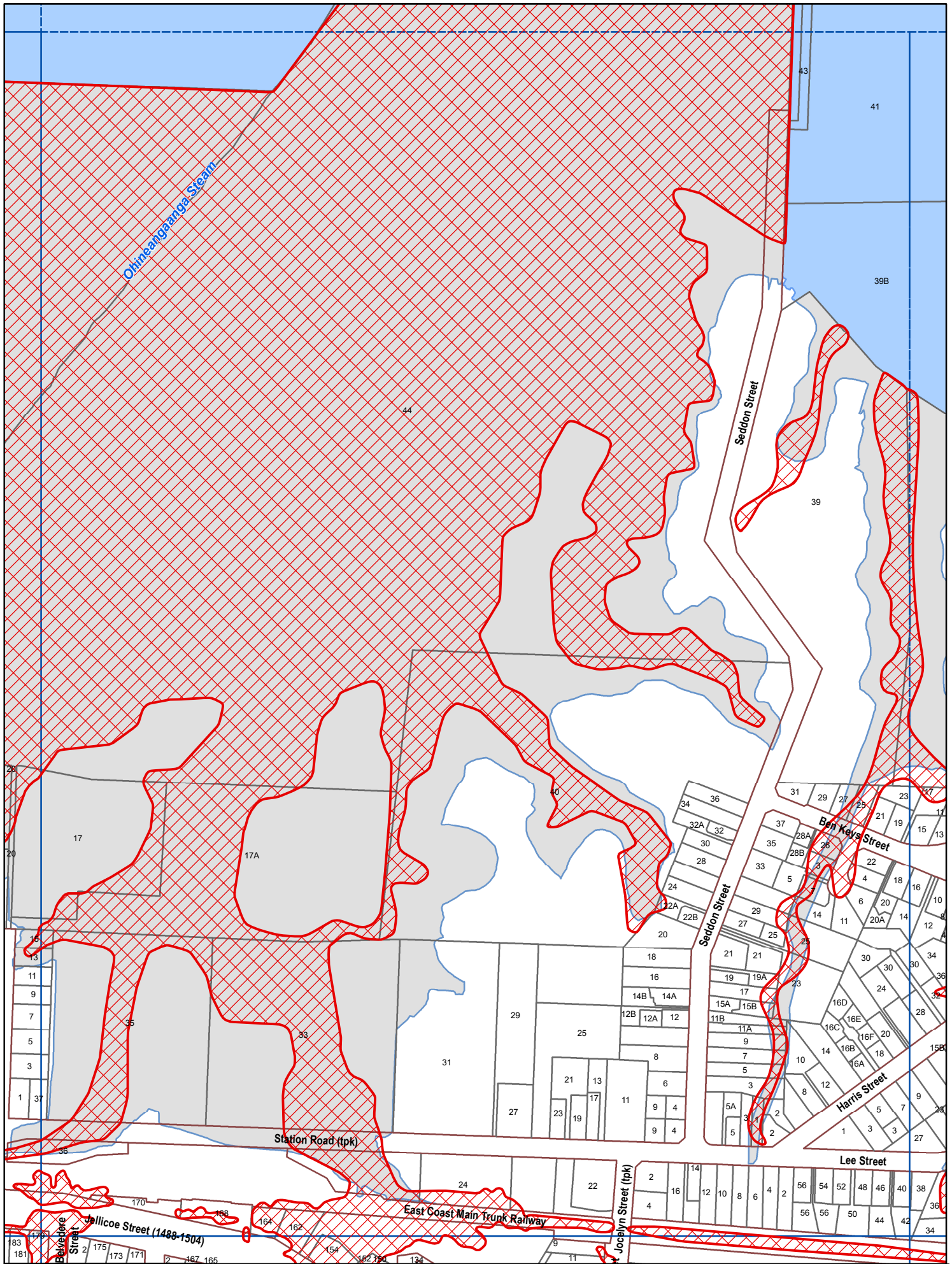
**FLOODABLE AREAS ONLY**

**Te Puke**



Scale 1:5000 (A4)

Revision Date: June 2016



**Legend**

- Proposed Flood Hazard
- Existing Flood Hazard area
- Existing Flood Hazard area excluded from study

**U126**

**FLOODABLE AREAS ONLY**

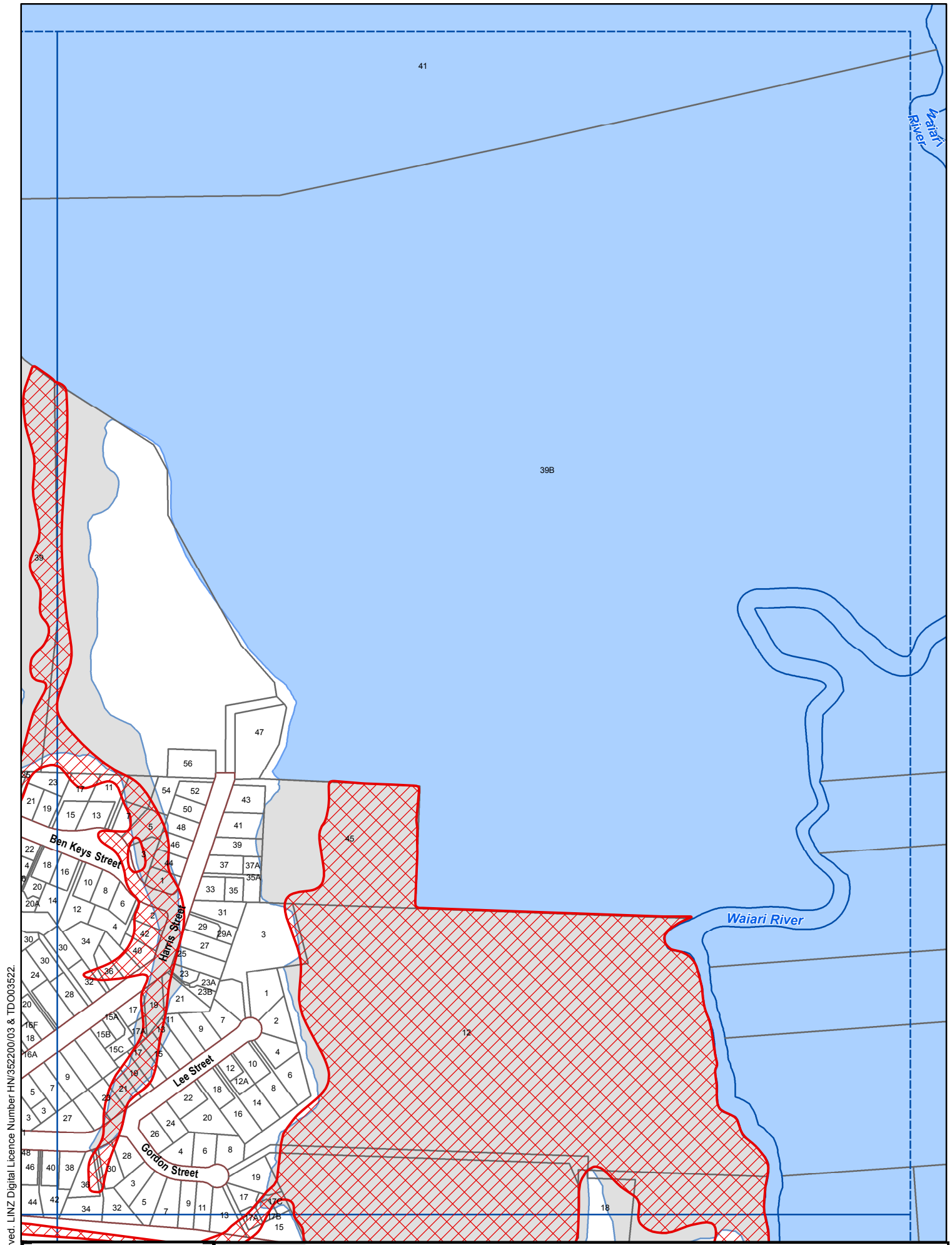
**Te Puke**

Western Bay of Plenty  
District Council

0 50 100 150 200 250m

Scale 1:5000 (A4)

Revision Date: June 2016



Crown Copyright Reserved. LINZ Digital Licence Number HN/352200/03 & TDO03522.

41

39B

Waiari River

Waiari River

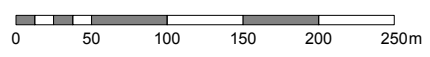
**Legend**

- Proposed Flood Hazard
- Existing Flood Hazard area
- Existing Flood Hazard area excluded from study

**U127**

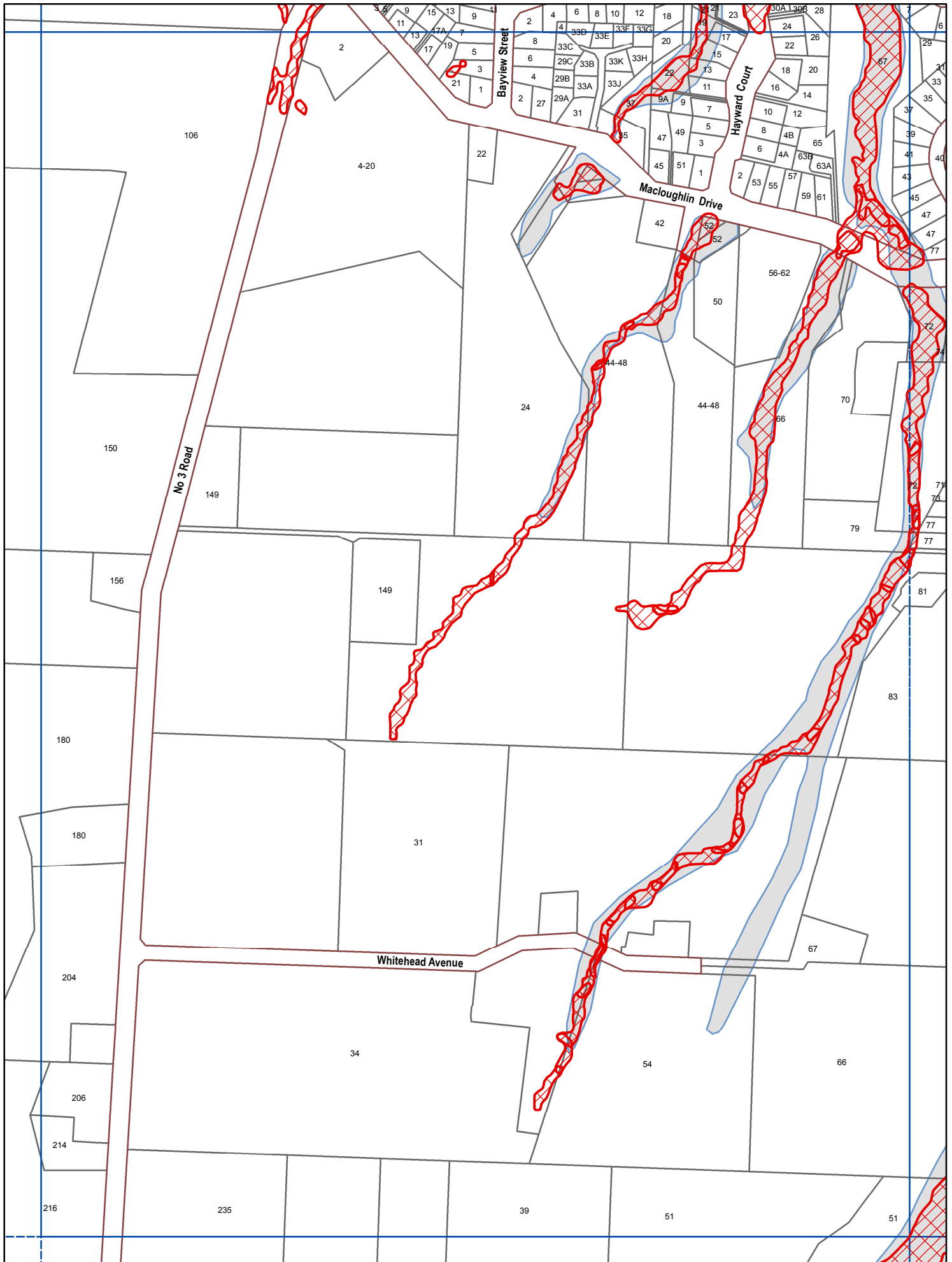
**FLOODABLE AREAS ONLY**

**Te Puke**






Scale 1:5000 (A4)


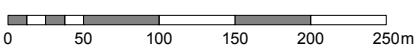
Revision Date: June 2016




**Legend**

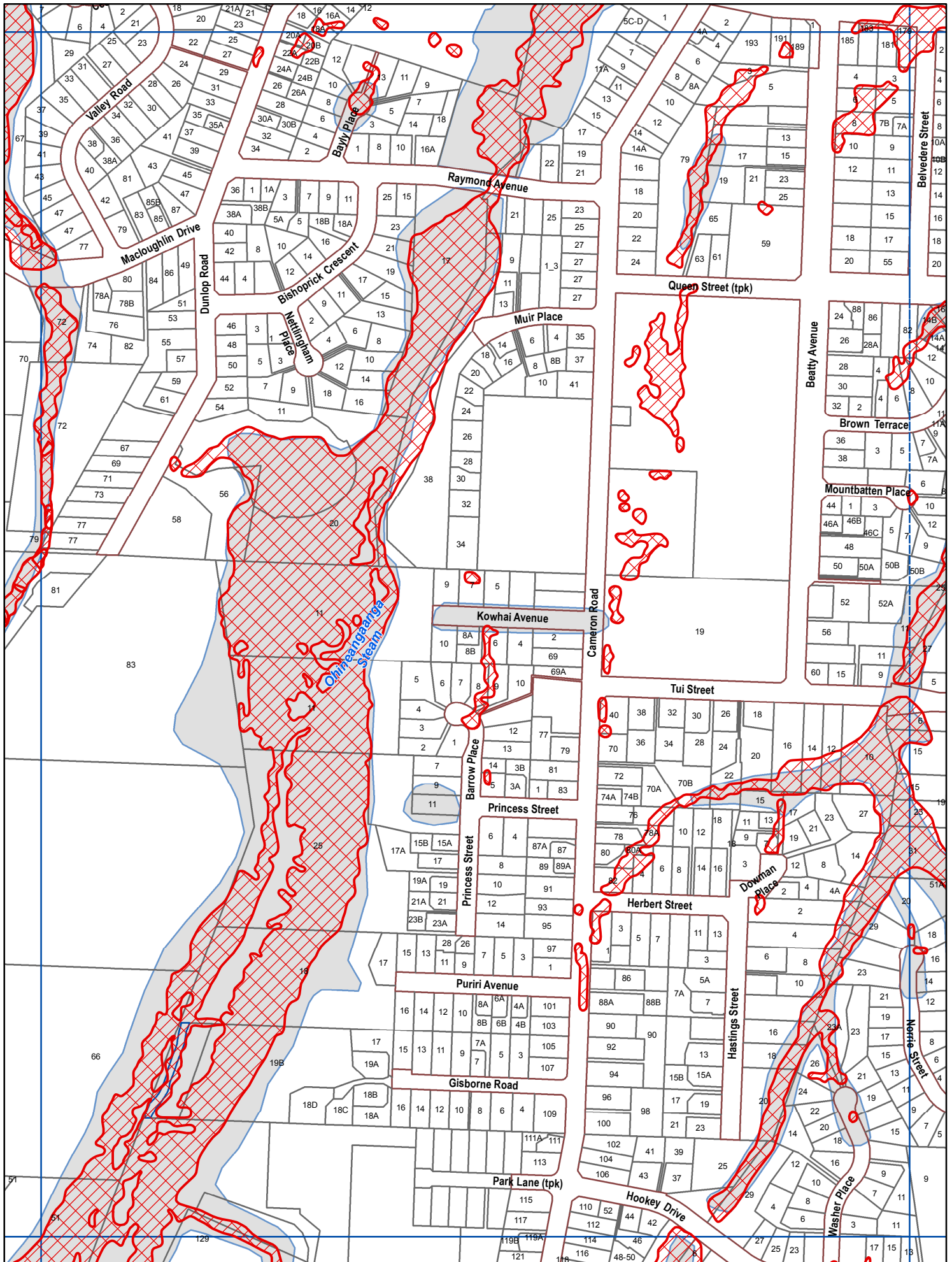
-  Proposed Flood Hazard
-  Existing Flood Hazard area excluded from study
-  Existing Flood Hazard area

**U129 FLOODABLE AREAS ONLY Te Puke**

  Scale 1:5000 (A4)

 **Western Bay of Plenty District Council**

Revision Date: June 2016



**Legend**

- Proposed Flood Hazard
- Existing Flood Hazard area
- Existing Flood Hazard area excluded from study

**U130**

**FLOODABLE AREAS ONLY**

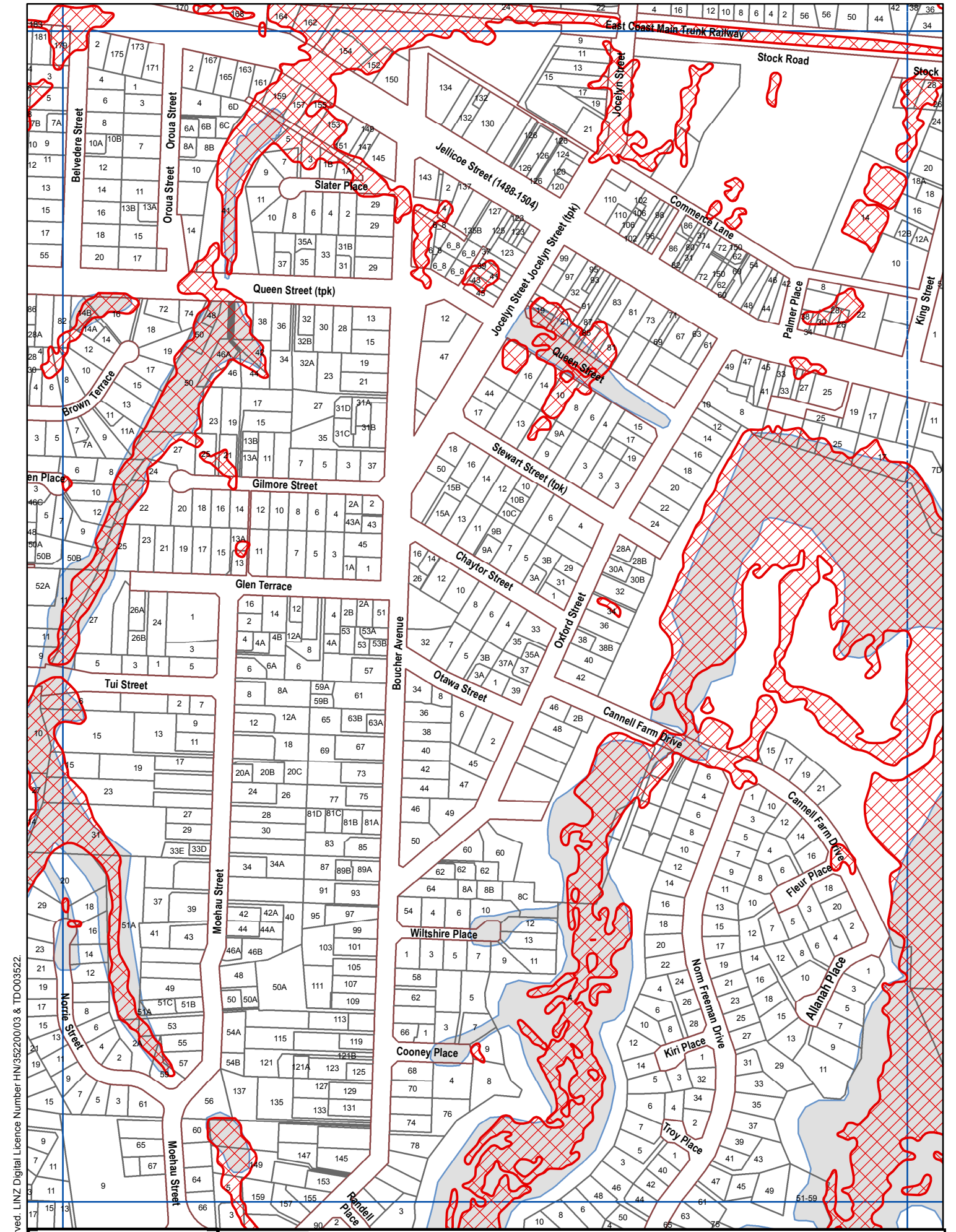
**Te Puke**

Western Bay of Plenty  
District Council

0 50 100 150 200 250m

Scale 1:5000 (A4)

Revision Date: June 2016



Crown Copyright Reserved. LINZ Digital Licence Number HN/352200/03 & TDO03522.

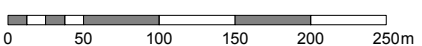
**Legend**

- Proposed Flood Hazard
- Existing Flood Hazard area
- Existing Flood Hazard area excluded from study

**U131**

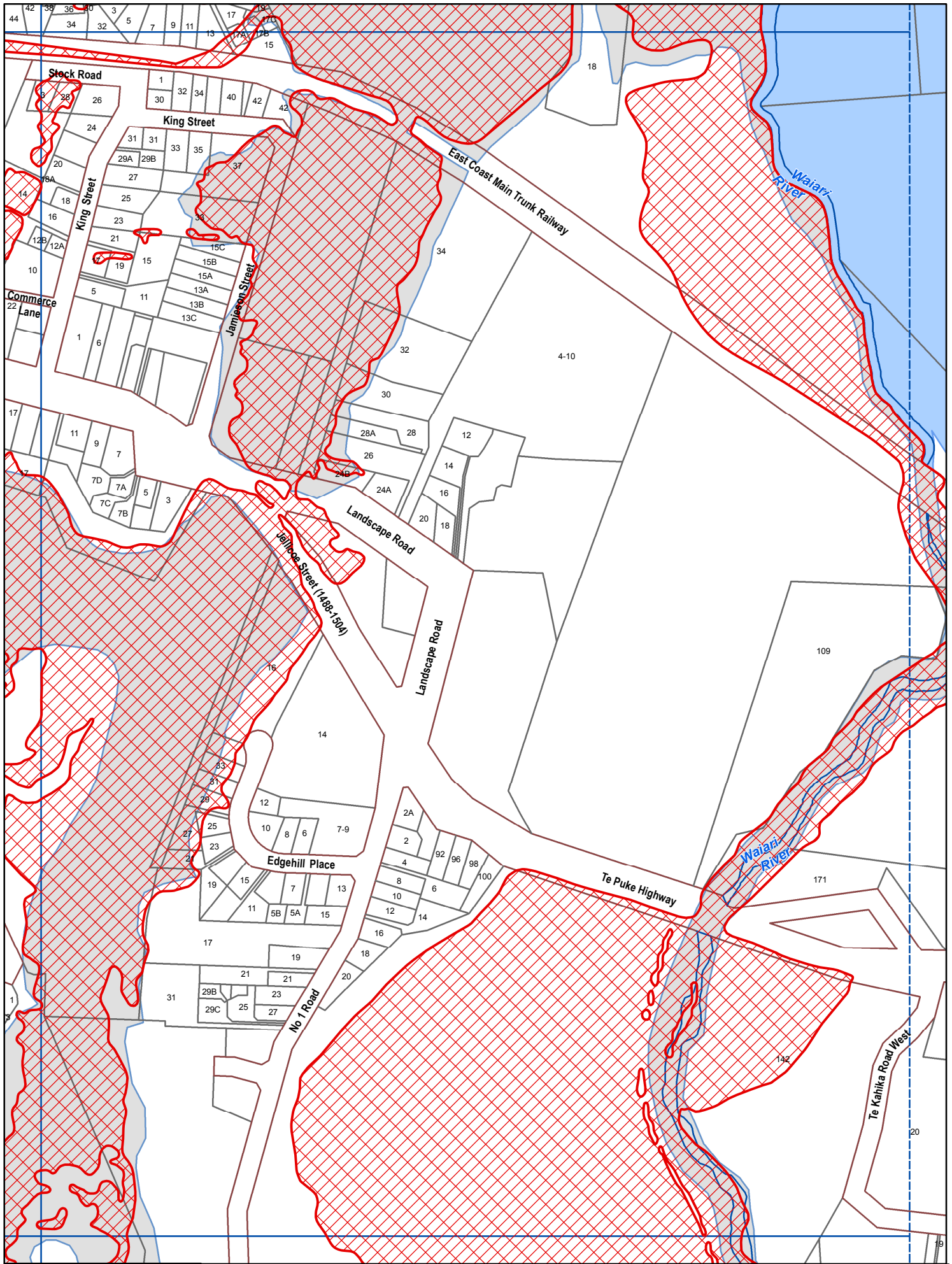
**FLOODABLE AREAS ONLY**

**Te Puke**






Scale 1:5000 (A4)

Revision Date: June 2016




**Legend**

-  Proposed Flood Hazard
-  Existing Flood Hazard area
-  Existing Flood Hazard area excluded from study


**U132**

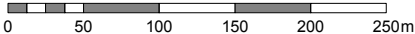
**FLOODABLE AREAS ONLY**

**Te Puke**



Western Bay of Plenty  
District Council

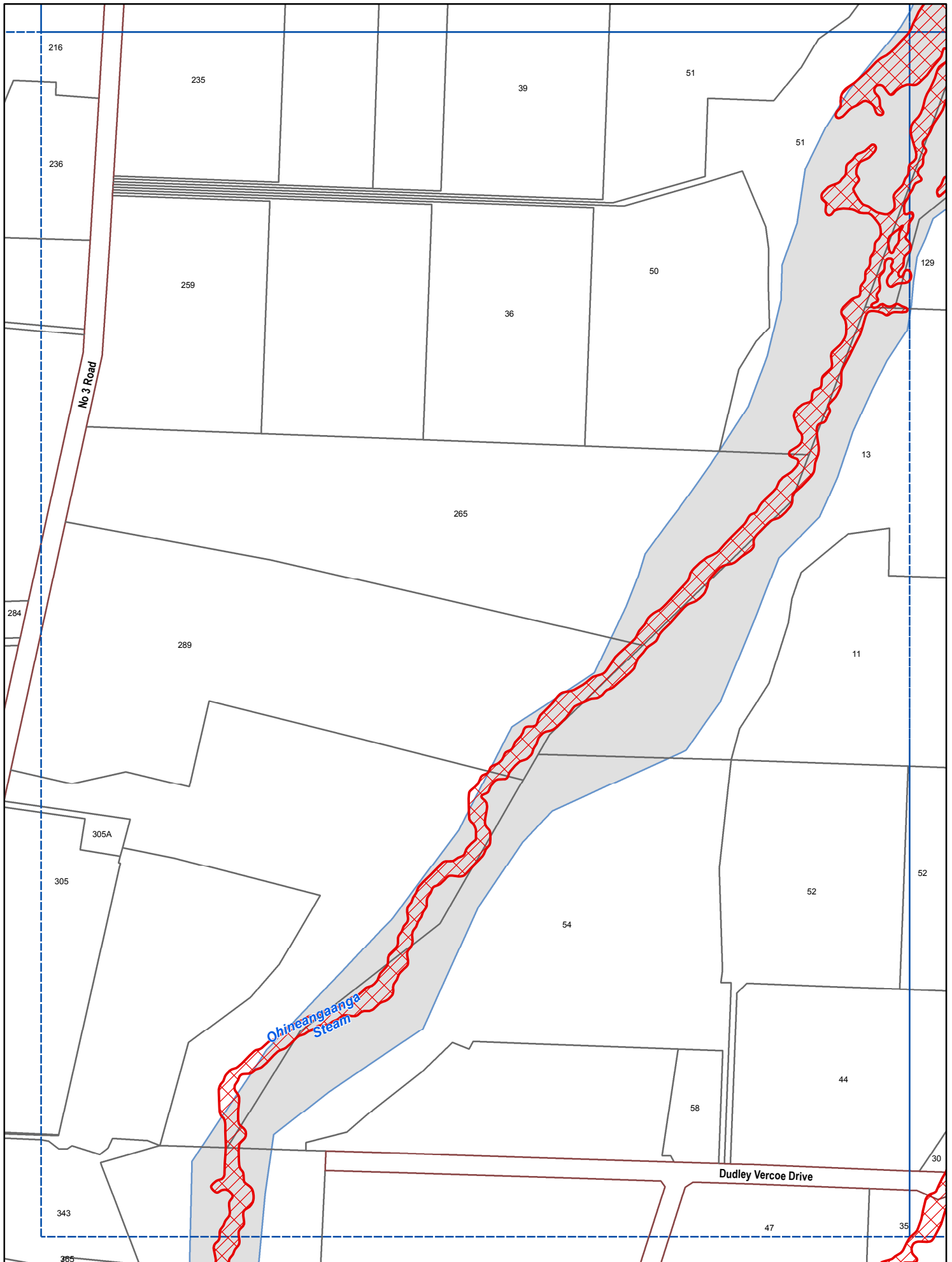







0 50 100 150 200 250m

Scale 1:5000 (A4)

Revision Date: June 2016




**Legend**

-  Proposed Flood Hazard
-  Existing Flood Hazard area
-  Existing Flood Hazard area excluded from study

**U133 FLOODABLE AREAS ONLY**

**Te Puke**

 **Western Bay of Plenty District Council**

Revision Date: June 2016

Scale 1:5000 (A4)

0 50 100 150 200 250m