



**Building Communities
Recreation and
Open Space**
Rēhia me Papa
Wātea



Recreation and Open Space Rēhia me Papa Wātea

Our recreation and open space network plays an important role in contributing to the social, environmental, cultural and economic wellbeing of our community.

What we provide

This activity includes all recreation and open space assets owned and administered by Council. Among other things, recreation includes leisure, organised sport, informal sports activity and passive recreation such as walking.

Activities such as arts and culture, facilities such as libraries and community halls and the natural environment aspects of open space are included in other Activity Plans within this LTP.

- walking and cycling networks
- neighbourhood reserves
- camp grounds
- esplanade and coastal reserves
- swimming pools
- indoor recreation centre (with Katikati College)
- water access – boat ramps, wharves and jetties, pontoons
- coastal erosion protection structures (seawalls)
- playgrounds
- heritage, natural and cultural reserves
- skate parks
- public toilets
- sport and recreation parks
- sub-regional parks (TECT Park and Huharua Park)

Why we provide this activity

Our community outcome

The recreation and open space network makes a significant contribution to achieving the following outcomes from the Communities Strategy and Environment Strategy.

- people are connected and feel they belong
- people can be active and healthy
- people enjoy the outdoors
- connecting people with the natural environment and having a lighter footprint
- protecting important natural and cultural areas.



Recreation and Open Space

Overview

The benefits of an active, healthy community, particularly as the population ages, are well known. Our network of public open space and facilities provides opportunities for people to interact socially and improve their health as well as contributing to the protection of cultural, landscape and ecological values.

As the population increases, additional demand is placed on our recreation and open space network. We need to ensure we keep pace with this demand so that it continues to meet the needs of the distinct communities located across the District.

In common with other councils across the country we remain aware of the need to balance effective development and management of our recreation and open space network with the community's ability to pay for it. The impact of COVID-19 on our communities highlighted the significant role our recreation and open space network has in contributing to local community wellbeing and the importance of ensuring we continue to provide these opportunities as we grow.

All councils in the Bay of Plenty have worked together to develop and recently review a regionally focused Spaces and Places Strategy and fund its implementation over the next several years. Across the region we are seeing better coordination of facility development and improved relationship building where partnership/collaborative approaches may form part of the solution. We are also aware of the need to meet community aspirations and to manage competing demands for open space and facilities from different user groups. Our ongoing programme of reserve management plan reviews provides the opportunity to work with each ward to identify local community aspirations and put in place a plan for how these can be responded to through development and management of parks and reserves.

Our recent review of levels of service for swimming pools, indoor recreation centres, sport and recreation parks and neighbourhood reserve, and a review of our Walking and Cycling Action Plan has enabled us to ensure we continue to provide fit-for-purpose places and spaces for our existing and future communities.



Our focus for this activity

Pools

After years of feasibility work identifying the need for investment in the Te Puke Memorial Pool, Council has agreed to include funding in the 2021-2031 Long Term Plan to enable this to happen and will work with the community over the next three years to identify options for a new swimming pool development. Provision is also made for upgrade work to the Dave Hume Swimming Pool and future replacement (2040+) and the purchase of land in Ōmokoroa for future swimming pool development.

Reserves

We now have a clear approach to determine our requirements for local neighbourhood reserves in new growth areas and across the District and for sport and recreation parks.

Sports Centres

We will continue to work in partnership with Katikati College to ensure the community access agreement for the Katikati Action Centre is maximised to best meet the needs of local communities. Any other proposals for similar types of facilities will be assessed on a case-by-case basis and in accordance with the BOP Spaces and Places Strategy.

Walking and Cycleways

Our refreshed Walking and Cycling Action Plan enables us to continue to build on the significant achievements to date and to continue to work with neighbouring councils, local community support and private funders to further develop cycleway network as well as advocate for further government funding to develop our network.

Boat Ramps

A review of all previous information on boat ramp use over the last 10-20 years has identified that all-tide or 'premier' boat ramps within the District and western Bay of Plenty region will continue to come under pressure from growth. Council needs to plan for this through a mix of capacity upgrades and new provision.

Over the next three years we will also focus on understanding barriers to participation in sport and recreation activities, continuing to enhance our open space network through our reserve management planning processes and working with Tauranga City Council and other organisations to ensure our joint sub-regional parks approach continues to respond to growth, recreation and environmental needs of the western Bay of Plenty sub-region.

How we will achieve our community outcomes

Goal	Our approach
<p>Provide appropriate opportunities to access the recreation and open space network.</p> <p>Note: Access can mean physical access, affordable access, disabled access, geographic access etc.</p>	<ul style="list-style-type: none"> • Continue to apply adopted levels of service to the provision of the recreation and open space network, including the provision of facilities to a 'basic' standard with a requirement for the community to fund any higher level of service. • Apply new adopted levels of service for swimming pools, indoor recreation centres, neighbourhood parks and sport and recreation parks. • Improve monitoring of facility use in community partnership agreements to ensure utilisation is maximised where appropriate and meeting the needs of local communities. • Recognise the need to achieve a balance between enhancing accessibility to the open space network, while protecting areas where there are important natural, cultural and environmental values.
<p>Connect our spaces and places to each other and to destinations such as schools and community gathering places.</p>	<ul style="list-style-type: none"> • Continue to implement the Walking and Cycling Action Plan, working with neighbouring councils, local communities and private funders as well as advocating for further government funding to develop our network.
<p>Protect and enhance important environmental, cultural and heritage values.</p>	<ul style="list-style-type: none"> • Continue to enhance the open space network to achieve environmental and cultural objectives where possible in existing and new reserves, and reflect the heritage values of the area. • Continue to carry out riparian planting programmes with the community, secure esplanade reserves for conservation and recreational values and apply the Coastal Erosion Responses Policy to existing coastal assets and future planning.
<p>Provides spaces and places that our community are proud of, that are safe and that encourage participation.</p>	<ul style="list-style-type: none"> • Apply Crime Prevention Through Environmental Design Principles (CPTED) to our open space network development and management approach. • Support meaningful partnerships which increase opportunities for affordable access to recreation facilities and open space networks. • Understand barriers to participation in recreation activities. Utilise existing community research and locally based engagement to assist in identifying options to remove these barriers. • Encourage use of the recreation and open space network for activities that appeal to a diverse range of people and that bring communities together.
<p>Collaborate and partner with Tangata Whenua and the community to provide recreation and open space experiences.</p>	<p>Use open space network plans and iwi/hapū management plans to identify potential sites that require protection in the future. Work in partnership to identify the potential to secure land that protects cultural and environmental values where these may be at risk of development. Consider alongside subregional parks approach.</p> <p>Continue to engage with the community, including on new or upgraded facility development, walking and cycleway development, reserve management planning processes and concept plan/reserve development processes.</p>

Goal	Our approach
Proactively plan for future recreation and open space needs taking into consideration the range of factors that influence this including growth, current provision, changing trends, access and environmental factors.	<ul style="list-style-type: none"> • Continue to review and update Reserve Management Plans so that they remain relevant, reflect local community needs and future challenges and trends. • Develop and implement open space network plans to enable a clear set of priorities to assist with future planning. Align with green blue network plans to ensure an integrated approach. • Ensure recreation and open space networks are an integral part of development of structure plans for future growth areas, and implement agreed levels of service through these plans. • Work with Tauranga City Council and other parties to ensure our joint sub-regional parks approach continues to respond to growth, recreation and environmental needs of the western Bay of Plenty sub-region. • Apply the New Zealand Recreation Association (NZRA) reserve categories to our open space network to ensure we have clearly defined role and functions of different types of open space and to assist with benchmarking against other councils.

What are we planning to do

All information from 2023 - 2031 includes an adjustment for inflation.

Project number	Project name	\$'000									
		2022	2023	2024	2025	2026	2027	2028	2029	2030	2031
163503	Te Puke Aquatic Centre Service Delivery Contract	110	113	116	119	122	-	-	-	-	-
164501	Reserves - Te Puke Sports Field Service Delivery Contract	15	15	16	16	17	17	17	18	18	19
165401	Reserves - Pools Katikati Service Delivery Contract	105	319	327	336	345	353	361	370	379	387
166008	Centennial Park Sports Fields Renovation and Drainage	50	-	686	-	-	-	-	-	-	-
212912	Moore Park Katikati - Toilet	-	-	370	-	-	-	-	-	-	-
212914	Reserves - Katikati Moore Park New Sports Field 2020	-	-	274	-	-	-	-	-	-	-
213404	Reserves - Asset Management Plan	50	77	53	54	56	57	58	60	61	62

Project number	Project name	\$'000									
		2022	2023	2024	2025	2026	2027	2028	2029	2030	2031
217805	Ōmokoroa Sports Ground (Western Avenue) Capital Development	125	-	132	-	-	-	-	-	-	-
217808	Reserves - Cooney Reserve Toilet	50	206	-	-	-	-	-	-	-	-
218406	Reserves - Ōmokoroa Domain Concept Plan Implementation	208	141	90	88	89	57	-	-	-	-
219304	Reserves - Katikati Park Road Whakarunuhau and Signage	15	26	-	-	-	-	-	-	-	-
225403	Reserves - District-Wide Reserves Minor Works	30	31	42	43	44	57	58	60	61	62
244005	Paengaroa - New Sports Field	-	-	-	-	-	321	-	-	-	-
244113	Reserves - Maramatanga Park Concept Plan Implementation	18	72	42	179	44	-	-	-	-	-
244912	Reserves - District Wide Acquisition Funding	700	720	2,323	217	2,502	285	291	2,684	2,747	2,806
245601	Reserves - Maketu Spencer Avenue Funding For General Development	10	10	11	11	11	11	12	-	-	-
245602	Spencer Avenue - Concept Plan	-	15	-	-	-	-	-	-	-	-
246810	Midway Park & Pukehina Parade - Sportsfield Medium 2nd Stage	-	-	69	-	-	-	-	-	-	-
249201	Reserves - Community Facilities Grant	55	57	58	60	61	63	64	66	67	69
258204	Pools - Katikati Dave Hume Pool Covering	250	1,799	-	-	-	-	-	-	-	-
260105	The Landing - Jetty	-	10	180	-	-	-	-	-	-	-
260306	Kauri Point - Car Park	-	-	21	67	-	-	-	-	-	-
260307	Kauri Point - Walkway Development	-	-	26	-	-	-	-	-	-	-
260314	Kauri Point - Owarau Pa Planting, Restoration	-	-	114	-	-	-	-	-	-	-
260315	Kauri Point - Atea Development	-	15	129	-	-	-	-	-	-	-
260316	Kauri Point - North Beach Development	-	-	38	-	-	-	-	-	-	-
260317	Kauri Point - Northern Lookout Fences For Pa	-	-	33	-	-	-	-	-	-	-
260318	Kauri Point - Interpretation Design Guide	-	-	13	-	-	-	-	-	-	-
260319	Kauri Point - Lookout Interpretation Maps & Panels	-	-	37	-	-	-	-	-	-	-

Recreation and Open Space - Building Communities - Activities

Project number	Project name	\$'000									
		2022	2023	2024	2025	2026	2027	2028	2029	2030	2031
260320	Kauri Point - South Lookout Palisades Entranceway	-	-	37	-	-	-	-	-	-	-
260409	Minden Te Puna Neighbourhood Park	-	103	-	-	111	-	-	-	-	-
260415	Pahoia Domain Carpark Extension	-	-	21	114	-	-	-	-	-	-
260507	Maketu Ward Misc Old Coach Rd/Pokopoko Street	-	-	-	38	-	-	-	-	-	-
260522	Otamarakau / Rogers Road - Planting & Weed Spraying	-	-	-	11	-	-	-	-	-	-
260523	Otamarakau / Rogers Road - Boat Ramp & Formalise Boat Access	-	-	-	22	-	-	-	-	-	-
260524	Otamarakau / Rogers Road - Car Parks	-	-	-	56	-	-	-	-	-	-
260613	Te Puke Misc - Village Heights Reserve	-	-	26	-	-	-	-	-	-	-
260730	Tohora View And Brown Drive Reserve Walkway Development	-	-	22	-	-	-	-	-	-	-
265810	McMillan Road Picnic Area Development	-	-	-	108	39	-	-	-	-	-
265839	Woodlands Road Res - Car Park and Capital Development	15	-	-	-	-	-	-	-	-	-
265840	Stormwater - Katikati Highfields Pond	50	134	-	-	-	-	-	-	-	-
281507	Reserves - Coastal & Marine Projects Funding	50	51	53	54	56	57	58	60	61	62
289808	Reserves - TECT All Terrain Park Public Infrastructure	100	103	106	108	111	114	117	119	122	125
289815	Reserves - TECT All Terrain Park Roding	600	514	158	162	167	57	58	60	61	62
289823	Reserves - TECT All Terrain Park Subhub & Park Signage	20	21	21	22	22	23	23	24	24	25
289824	Reserves - TECT All Terrain Park - Forest Replantings	-	171	226	140	158	112	-	30	172	-
289835	Reserves - TECT All Terrain Park Plans And Assessments	20	21	21	22	22	23	23	24	24	25
289840	Reserves - TECT All Terrain Park Asset Development	88	165	76	49	93	44	13	-	-	-
289855	Reserves - TECT All Terrain Park Hood Road Extension	90	103	-	-	-	-	-	-	-	-

Project number	Project name	\$'000									
		2022	2023	2024	2025	2026	2027	2028	2029	2030	2031
289857	Reserves - TECT All Terrain Park Events Space Electricity Network Extension	-	129	-	-	-	-	-	-	-	-
289861	Reserves - TECT All Terrain Park Ngawaro Road Crossing	60	-	-	-	-	-	-	-	-	-
289862	Reserves - Tect All Terrain Park Te Matai Road Network Extension	-	-	-	54	56	-	-	-	-	-
289863	Reserves - TECT All Terrain Park Te Matai Sealed Driver Training Area - Forestry	-	-	-	433	-	-	-	-	-	-
289864	Reserves - TECT All Terrain Park Inclusive Adventure Playground	-	103	950	1,083	-	-	-	-	-	-
289865	Reserves - TECT All Terrain Park Motorsport Shared Training/Administration Build	-	-	211	-	-	-	-	-	-	-
295201	Northern Harbour Boat Ramp - Construction	-	103	222	2,274	2,335	-	-	-	-	-
295203	Reserves - Ōmokoroa Domain Funding	200	308	528	-	-	-	-	1,193	1,221	3,118
311701	Reserves - Ecological Financial Contributions Fencing	1	1	1	1	1	1	1	1	1	1
311702	Reserves - Ecological Financial Contributions Enhancement Plantings	1	1	1	1	1	1	1	1	1	1
312501	Reserves - District Signage Capital	50	51	53	22	22	23	23	24	24	25
312502	Reserves - District Signage Operating	10	10	11	11	11	11	12	12	12	12
318901	Reserves - Sub Regional Council Contribution To Sports And Exhibition Centre Funding	33	34	35	36	37	38	39	40	41	42
320801	Reserves - Asset Replacement Projects Funding	650	668	898	704	723	740	757	775	794	811
321101	Reserves - Coastal Marine Asset Replacement Project Funding	600	1,234	1,690	1,083	1,112	1,138	1,165	1,193	1,221	1,247
321802	Reserves - Waihi Beach Community Centre Toilet	20	134	-	-	-	-	-	-	-	-
322004	Reserves - Planning Tauranga Harbour Recreation Strategy	5	5	5	5	6	6	6	6	6	6
322101	Wilson Park	25	27	-	-	-	-	-	-	-	-
322301	Waikaraka Drive LP and Stopped Road	-	-	54	-	-	-	-	-	-	-
322701	Pongakawa Domain Upgrade Access and Hardcourt	-	-	-	94	-	-	-	-	-	-

Recreation and Open Space - Building Communities - Activities

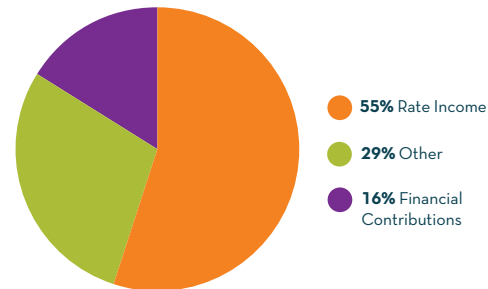
Project number	Project name	\$'000									
		2022	2023	2024	2025	2026	2027	2028	2029	2030	2031
322710	Pongakawa - Reserve Development	-	-	23	-	-	-	-	-	-	-
326104	Reserves - Pools Te Puke Painting	-	82	-	-	-	-	-	-	122	-
326105	Reserves - Pools Te Puke Repairs And Maintenance	20	21	21	22	22	23	23	-	-	-
326106	Pools - Te Puke New Indoor Swimming Pool Facility	100	206	1,056	6,715	8,340	-	-	-	-	-
326107	Pools - Te Puke Interim Upgrade	300	-	-	-	-	-	-	-	-	-
326108	Pools - Te Puke New Indoor Pool Facility	-	-	-	108	1,112	1,138	1,165	1,193	1,221	1,247
330701	Reserves - Tauranga Harbour Explanade Funding	25	26	26	27	28	28	29	30	31	31
330801	Reserves - Matakana Island Panepane Point Development	20	103	106	87	-	-	-	-	-	-
331201	Reserves - Tauranga Harbour Margins Project Funding	25	26	26	27	28	28	29	30	31	31
336701	Reserves - Matakana Island Service Delivery Contract Funding	5	5	5	5	6	6	6	6	6	6
342001	Reserves - Assets Erosion Protection Funding	200	206	211	217	222	228	233	239	244	249
345301	Reserves - Cycleways & Walkways Funding	150	206	264	325	334	341	350	358	366	374
345401	Ōmokoroa Active Reserves	-	514	4,224	542	1,334	-	-	-	-	-
345601	Reserves - Waihi Beach Skatepark Upgrade	408	-	-	-	-	-	-	-	-	-
345701	Sub-Regional Coastal Park - Council Contribution	-	-	-	-	-	569	-	-	-	-
352301	Reserves - District CCTV Implementation	50	51	53	-	-	-	-	-	-	-
353701	Reserves - Dog Parks - Capital Development	30	31	32	32	-	-	-	-	-	-
353702	Reserves - Dog Parks Maintenance	5	10	16	22	22	23	23	24	24	25
354201	Reserves - Conway Road Reserve Concept Plan Implementation	40	117	294	249	200	-	-	-	-	-
354301	Reserves - Waitekohekohe Reserve Concept Plan Implementation	378	184	216	226	128	6	-	-	-	-
354302	Reserves - Thompsons Track Development Feasibility Study	-	-	16	-	-	-	-	-	-	-
354401	Reserves - Wairoa Road Rowing Club Reserve	-	-	64	96	72	9	58	-	-	-

Project number	Project name	\$'000									
		2022	2023	2024	2025	2026	2027	2028	2029	2030	2031
354501	Reserves - Lynley Park Subdivision	-	57	53	44	156	216	-	-	-	-
354601	Reserves - Precious Family Reserve Concept Plan Implementation	-	185	109	68	-	-	-	-	-	-
357501	Reserves - Bell Road Kaituna River Access	-	64	32	27	34	-	-	-	-	-
357601	Reserves - Otaiparia Kaituna River	160	344	61	78	181	-	-	-	-	-
358901	Coastal & Marine - Panepane Wharf Replacement	-	206	1,690	-	-	-	-	-	-	-
356001	Maketu School Facilities	26	33	-	-	-	-	-	-	-	-
218504	Te Puna Quarry Park	90	-	-	-	-	-	-	-	-	-

Where the money comes from

Please refer to 'Policies, Summaries & Statements' for the Revenue and Financing Policy for the recreation and open space activity.

Funding sources for 2021-22



How we will track progress





What we do	How we track progress	Result 2020	Target				
			2022	2023	2024	2025-27	2028-31
We provide safe, attractive and well-maintained facilities and amenities to our community.	<p>Key performance measures</p> <p>The percentage of recreational facilities that have an average to excellent grading of equal to or less than 3 (1 excellent, 5 very poor) as defined in the NZ Park and Recreation Asset Grading manual).</p>	94.8%	≥90%	≥90%	≥90%	≥90%	≥90%
We continue to provide quality experiences that meet the needs of our community through ongoing planning, development and management of the recreation and open space network.	<p>Key performance measures</p> <p>Increasing overall resident satisfaction with recreation and open space facilities and amenities.</p> <p>Two yearly survey based on residents who are 'very satisfied' and 'satisfied'.</p>	No survey	≥80%	No survey	≥81%	No survey	≥82%
We provide a fit-for-purpose, future-proofed swimming pool network that meets the needs of local communities.	<p>Increasing user numbers at Dave Hume Swimming Pool and Te Puke Memorial Pool.</p> <p>- Katikati</p> <p>- Te Puke</p> <p>Note: When pools are closed for development target is 0.</p>	New New	≥25,000 ≥25,000	0 ≥25,000	≥30,000 ≥25,000	≥30,000 (2026 = 0)	≥30,000 ≥30,000
We engage with our community on an ongoing basis to ensure our planning processes for recreation and open space respond to community needs.	<p>The number of recreation and open space community engagement processes undertaken each year continues to be maintained or increased.</p> <p>Baseline will be number of engagements taken in 2020/2021.</p>	New	Maintain or increase ≥2	Maintain or increase ≥2	Maintain or increase ≥2	Maintain or increase ≥2	Maintain or increase ≥2
We provide safe, attractive and well-maintained facilities and amenities to our community.	Maintain Recreation Aotearoa Green Flag accreditation for at least two parks within our open space network on a three yearly basis.	1	No application	2	No application	2	2
We provide an accessible network of reserves within urban areas for recreation and amenity purpose.	Neighbourhood reserves (or a suitable equivalent experience e.g. sport and recreation parks) are located within 800 meters (5-10 minute walk) of urban/town residential properties.	New	≥85%	≥85%	≥85%	≥90%	≥95%

What we do	How we track progress	Result 2020	Target				
			2022	2023	2024	2025-27	2028-31
We provide a safe and connected walking and cycling network that leads to improved transport choices and provides a variety of recreational experiences through and beyond our District.	Walking and cycling track counters identify increasing use over time.	New	≥90,000	≥95,000	≥100,000	≥105,000	≥110,000
We continue to provide quality experiences that meet the needs of our community through ongoing planning, development and management of the recreation and open space network.	Increasing resident satisfaction with the accessibility to recreation and open space opportunities locally and across the District.	New	≥80%	No survey	≥81%	No survey	≥82%
	Increasing resident satisfaction with the quality of recreation and open space opportunities locally and across the District.	New	≥80%	No survey	≥81%	No survey	≥82%
We provide a safe and connected walking and cycling network that leads to improved transport choices and provides a variety of recreational experiences through and beyond our District.	<i>Refer Transportation Activity Plan measures regarding satisfaction with the walking and cycling network.</i>						

Key assumptions

Assumption	Description	Risks
Asset lifespan	Expenditure forecasts are based on the latest condition assessments (for an asset or group of assets) and an estimate of the asset's useful life remaining.	Under or over-estimation of useful life will result in errors in forecasting for replacing assets.
Capital costs	Forecast capital costs are based on best known information i.e. recent projects and contractor costs.	If costs are higher than forecast the programme will be slowed unless the increased cost can be met elsewhere.

Significant effects of providing this activity

Wellbeing	Positive	Negative	How are we addressing these effects
 <p>Social</p>	<ul style="list-style-type: none"> Provides space for physical activity, recreation and play; helps to provide for a healthy and interactive community. A higher level of facilities and managed open space creates an attractive place to visit/live and a higher level of social/cultural wellbeing. Fosters a sense of civic pride. The open space network provides a smoke-free environment. 	<ul style="list-style-type: none"> Potential for negative impact on privacy, noise and loss of views. Some uses affect neighbouring properties. May attract anti-social behaviour (graffiti, drinking alcohol, bullying). Managing community expectations for local recreation opportunities. 	<ul style="list-style-type: none"> Providing a process of public consultation through reviews of Reserve Management Plans on a regular basis. Design active reserve space to meet anticipated uses and minimise impact on surrounding area. Apply best practice urban design principles to minimise impacts of new development. Apply Crime Prevention Through Environmental Design (CPTED) principles in planning for reserve space.
 <p>Cultural</p>	<ul style="list-style-type: none"> Provides a location for community events. 	<ul style="list-style-type: none"> Congestion and over-use of destination parks and facilities. Increased traffic congestion around peak activity periods. 	<ul style="list-style-type: none"> Providing a process of public consultation through reviews of Reserve Management Plans on a regular basis. Design active reserve space to meet anticipated uses and minimise impact on surrounding area.
 <p>Environmental</p>	<ul style="list-style-type: none"> Provides places of respite, retreat and connection to the natural environment. Encourages community groups to work collectively on environment restoration projects (eg Coast care). Protects areas of cultural, historic and environmental value. 	<ul style="list-style-type: none"> Littering and discarded rubbish. Chemical use on parks (e.g. spraying weed killers). Increased traffic congestion around peak activity periods. 	<ul style="list-style-type: none"> Signage is used to inform users of the chemical use regime. Manage accessibility to protect areas of significance. Providing a process of public consultation through reviews of Reserve Management Plans on a regular basis. Design active reserve space to meet anticipated uses and minimise impact on surrounding area.
 <p>Economic</p>	<ul style="list-style-type: none"> Attracts tourism to our District. 	<ul style="list-style-type: none"> Congestion and over-use of destination parks and facilities. Increased traffic congestion around peak activity periods. 	<ul style="list-style-type: none"> Providing a process of public consultation through reviews of Reserve Management Plans on a regular basis. Design active reserve space to meet anticipated uses and minimise impact on surrounding area.