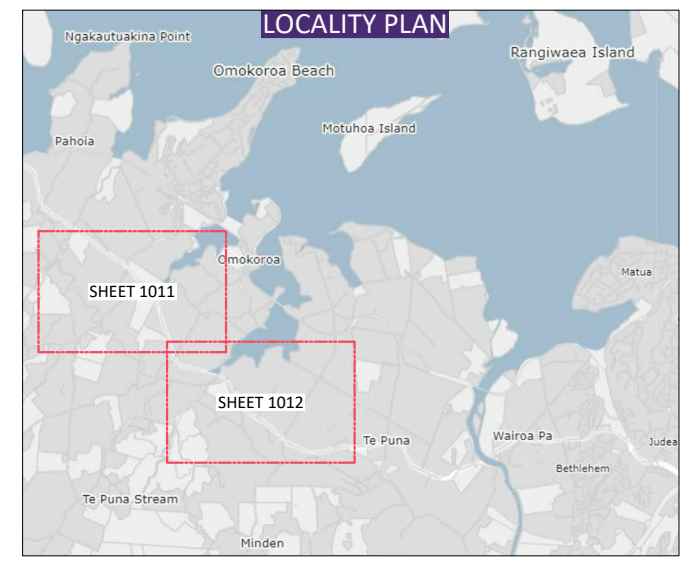
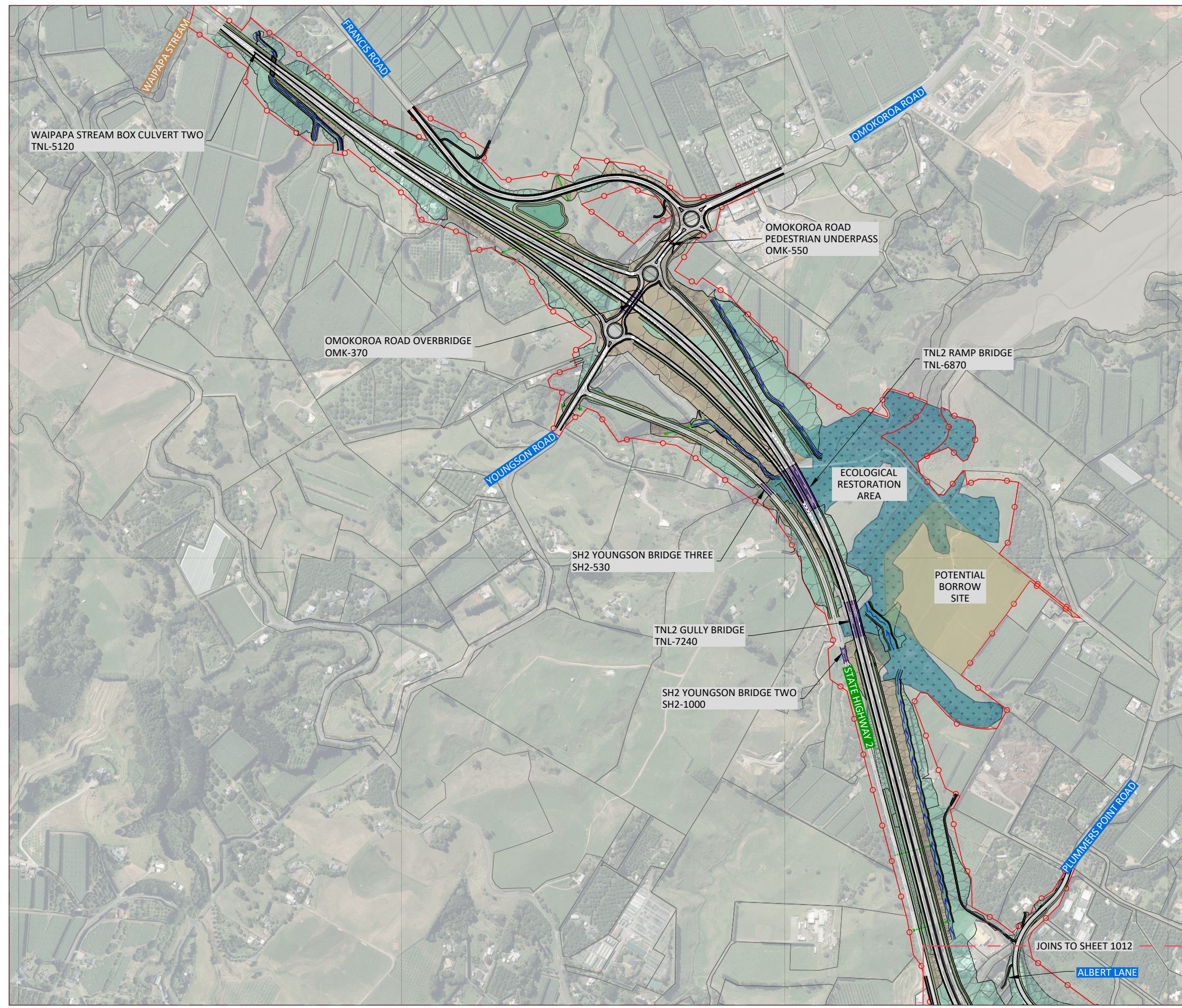
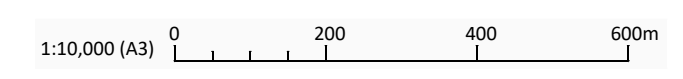


100mm
SCALE FOR VALIDATING SIZE OF A3 PLOT ONLY
0
C:\Users\erichardson\AppData\Local\Temp\erichardson\114702-00-1011.dwg, 18/08/2023 3:56 pm erichardson Plot: 18 Aug 2023 3:56 pm
Version 4.0 - March 2020




KEY:

- LEGAL BOUNDARIES
- DESIGNATION BOUNDARY
- DESIGN CUT BATTER
- OPEN DRAIN/SWALE
- PROPOSED CARRIAGEWAY & MARKINGS
- DESIGN FILL BATTER
- STORMWATER DEVICES
- BRIDGE



DATE	ISSUE/REVISION DETAIL	BY	CHK	APPR
18.08.2023	FINAL DRAFT SPECIMEN DESIGN	ER	CMC	SGB
02.06.2023	DRAFT SPECIMEN DESIGN ISSUE	ER	CMC	SB
12.05.2023	UPDATED FOR LANDOWNER CONSULTATION	ER	CMC	SGB
11.04.2023	DESIGN UPDATED, ECOLOGY AREA ADDED	ER	JO	JO
24.02.2023	ISSUED FOR INFORMATION	ER	CMC	SB

DESIGNED	CHECKED
CMC	CMC
DRAWN	APPROVED
ER	-



CLIENT
WAKA KOTAHI
NZ TRANSPORT AGENCY

PROJECT
**TAKITIMU NORTH LINK
STAGE 2**

DRAWING
**TAKITIMU NORTH LINK, STAGE 2
OVERVIEW PLAN
SHEET 1**

STATUS	
PRELIMINARY	
DATE	SCALE (ORIGINAL SIZE A3)
24.02.2023	1:10,000
DRAWING NUMBER	REVISION
144702-00-1011	E