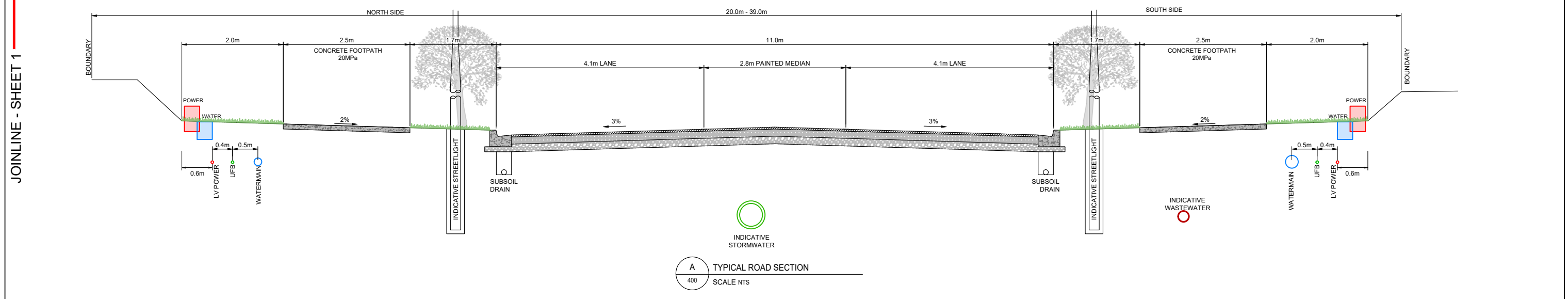
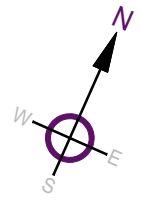
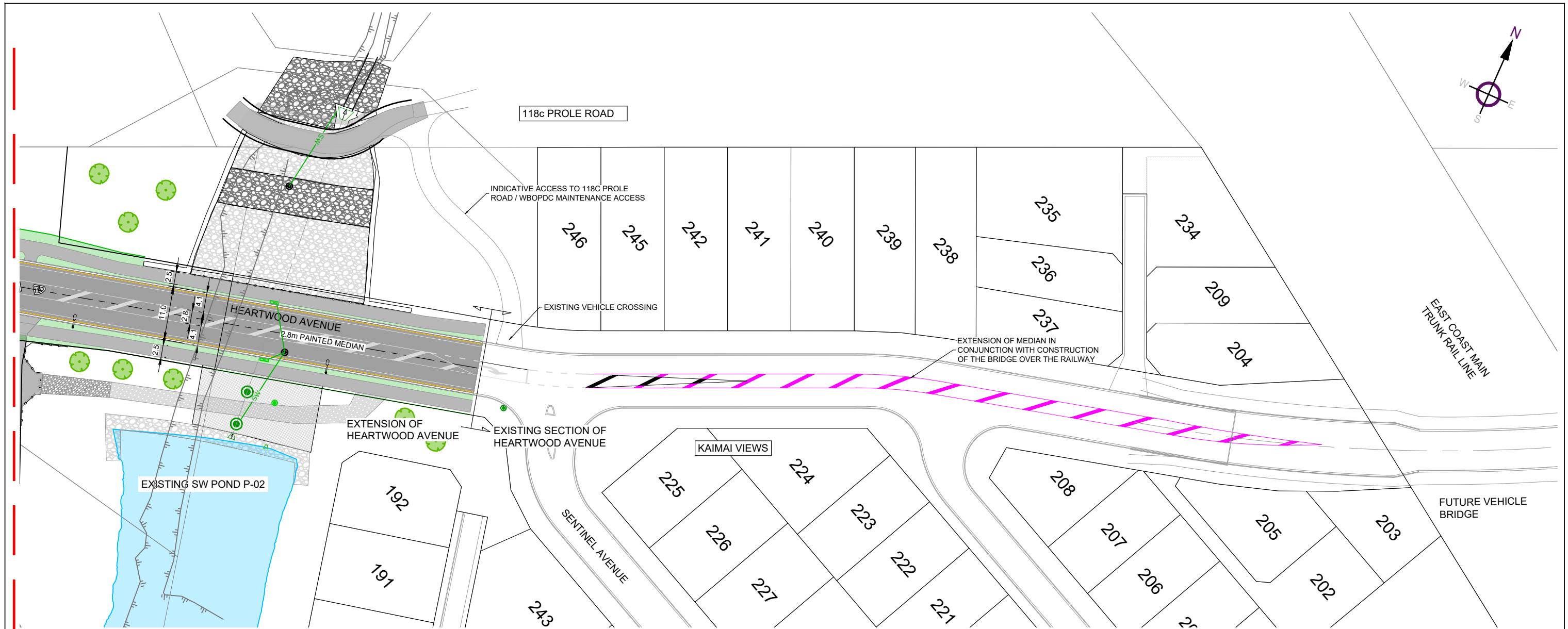


JOINLINE - SHEET 2

		ORIGINAL DESIGNER AV		SIGNED -	DATE 17/05/22	 LYSAGHT SURVEYING, ENGINEERING, PLANNING & LAND DEVELOPMENT 19 TOTARA ST., MT MAUNGANUI 3116 PH 07 578 8796 www.lysaght.net.nz	CLIENT WESTERN BAY OF PLENTY DISTRICT COUNCIL 	PROJECT & DRAWING TITLE HEARTWOOD AVENUE OMOKOROA SKETCH ROAD EXTENSION - SHEET 1		DRAWING STATUS FOR INFORMATION	
		ORIGINAL DRAWN AV		SIGNED -	DATE 17/05/22					PROJECT NO. 225266	
		ORIGINAL CHECKED		SIGNED -	DATE 17/05/22					DRG NO. 225266-HWA-SKT-001	
		ORIGINAL APPROVED		SIGNED -	DATE 17/05/22					SCALE (A3) 1:800	
REV.	DATE	REVISION DETAILS			DRN	CHKD	APRVD			REV. A	

DRG. LOCATION: X:\Projects\125-2084\204654 Classic Developments 74 & 88 Prole Rd\CADD\Drawings\6_Sketch\WBOPDC\225266-HWA-SKT-001_003 Heartwood Ave Public Consult DRG.PLOT DATE: 2022-05-23 13:19:04
DISCLAIMER: THIS DRAWING REMAINS THE PROPERTY OF LYSAGHT CONSULTANTS LTD. NO LIABILITY SHALL BE ACCEPTED FOR THE UNAUTHORISED USE OF THIS DRAWING. DO NOT SCALE DRAWING.



JOINLINE - SHEET 1

		ORIGINAL DESIGNER	SIGNED	DATE	<p>LYSAGHT SURVEYING, ENGINEERING, PLANNING & LAND DEVELOPMENT 19 TOTARA ST, MT MAUNGANUI 3116 PH 07 578 8796 www.lysaght.net.nz</p>	CLIENT	<p>WESTERN BAY OF PLENTY DISTRICT COUNCIL</p>	PROJECT & DRAWING TITLE	<p>HEARTWOOD AVENUE OMOKOROA SKETCH ROAD EXTENSION - SHEET 2</p>	DRAWING STATUS	FOR INFORMATION
		ORIGINAL DRAWN	SIGNED	DATE		PROJECT NO.		225266			
		ORIGINAL CHECKED	SIGNED	DATE		DRG NO.		225266-HWA-SKT-002			
		ORIGINAL APPROVED	SIGNED	DATE		SCALE (A3)		1:800			
REV.	DATE	REVISION DETAILS	DRN	CHKD		APRVD		REV.		A	

DRG LOCATION: X:\Projects\125-2064\204654 Classic Developments 74 & 88 Prole Rd\CAD\Drawings\6_Sketch\WBOPDC\225266-HWA-SKT-001_003 Heartwood Ave Public Consult
DRG PLOT DATE: 2022-05-23 13:18:04
DISCLAIMER: THIS DRAWING REMAINS THE PROPERTY OF LYSAGHT CONSULTANTS LTD. NO LIABILITY SHALL BE ACCEPTED FOR THE UNAUTHORISED USE OF THIS DRAWING. DO NOT SCALE DRAWING.