


LEGEND

 Planning Zone Boundary


Rural G Planning Zone Description

 Designated Area

 Reserve


 Esplanade Strip

 Proposed Esplanade Strip/Reserve

 District Boundary

 Kaimai – Manaku Forest Park Boundary


 Limited Access State Highway


 East Coast Main Trunk Railway


 Sheet Join Line

 Coastal Protection Area – Access Yard

 Coastal Protection Area – Secondary Risk

 Coastal Protection Area – Primary Risk Risk

 Minden Stability Zone A

 Minden Stability Zone B1

 Minden Stability Zone B2

 Minden Stability Zone C

 Possibly Subject To Instability

 Vulnerable To Long Term Landslip


 Floodable Area

 Tauranga Airport Protection Zone

Approach Surface

 T13/1 Significant Ecological Site

 H57 Significant Heritage Feature

 S8 Significant Landscape Feature

 T7 Notable Tree

 V8 View Shaft

Reference numbers related to specific features referred to in the District Plan Appendices.

 Hydro Feature (Harbour, River, Stream, etc)

 Area outside District Boundary

 Hydro Boundary

 Property Boundary

 Road/Rail Boundary