



APPENDIX 1 – Table of Reserves Covered by this Management Plan and their Legal Descriptions

Table 1 : Reserves covered by this Management Plan


	Reserve Name	Area Land (Total)	Legal Status	Legal Description	Owner	Lease/Licence
1.	Ben Keys Street Reserve	.0850 Ha	Road	NA	Western Bay of Plenty District Council	Contains pump station
2.	Boucher Avenue	0.0566 Ha	Local Purpose Reserve (Plantation)	Lot 2 DPS 27745 (.0176 ha) and Sec 133 SO 50659 (.0390 ha)	Western Bay of Plenty District Council	N/A
3.	Centennial Park	9.8322 Ha	Recreation Reserve	Lot 2 DPS 25372 (4.5347 ha), Lot 2 DPS 49234 (.2845 ha), Lot 1 DPS 49234 (2.9800 ha), Lot 1 DPS 7779 (2.0330 ha).	Western Bay of Plenty District Council	Te Puke Auto Parts; Grazing
4.	Donovan Park/Pioneer Park	3.8849 Ha 0.6076 Ha	Recreation Reserve; Corporate Fee Simple	Lot 1 DPS 12474 (1.1792 ha), Lot 6 DPS 18330 (.0780 ha), Lot 8 DPS 18330 (.0982 ha), Lot 11 DPS 17912 (1.443 ha), Lot 7 DPS 7913 (.1019 ha), (Corpor), Pt Lot 2 DPS 15333, (Corpor) (2.2833 ha), Lot 25 DPS 19194 (.6076 ha).	Western Bay of Plenty District Council	N/A




	Reserve Name	Area Land (Total)	Legal Status	Legal Description	Owner	Lease/Licence
5.	Fairhaven Park	1.3907 Ha	Recreation Reserve; Local Purpose (Accessway) Reserve	Lot 1 DPS 20211 (1.3740 ha), Lot 6 DPS 25300 (.0167 ha).	Western Bay of Plenty District Council	N/A
6.	Gemming Green	0.2695 Ha	Recreation Reserve	Lot 61 DPS 21356 (.2695 ha)	Western Bay of Plenty District Council	N/A
7.	Gordon Street	0.1146 ha	Fee Simple (Corporate)	Lot 35 DPS 4674 (.1146 ha)	Western Bay of Plenty District Council	Grazing balance area of Sewerage Treatment Plant
8.	Hayward Court Reserve	.5280 Ha	Recreation Reserve	Lot 78 DPS 40765 (.5280 ha)	Western Bay of Plenty District Council	N/A
9.	Hayward Court Drainage Reserve	0.1835 ha	Local Purpose (Drainage) Reserve	Lot 14 DPS 40764 (.0932 ha), Lot 15 DPS 40764 (.0903 ha)	Western Bay of Plenty District Council	Currently under subdivision to create new Lots to allow a house site and a flood flow path
	Hayward Park	1.4947 Ha	Recreation Reserve	Lot 79 DPS 40765 (.6260 ha), Lot 80 DPS 40766 (.8687 ha)		




	Reserve Name	Area Land (Total)	Legal Status	Legal Description	Owner	Lease/Licence
10.	Jamieson Oval/Jubilee Park	4.6340 Ha	Recreation Reserve	Lot 1 DPS 6884 (.0675 ha), Pt Lot 21 DP 19677 (.0513 ha), Pt Sec 21 DP 16726 (3.9315 ha), Lot 2 DPS 76405 (.4013 ha), Lot 1 DPS 25182 (.0341 ha), Lot 2 DPS 6884 (.0744 ha) and Lot 1 DPS 20573 (.0739 ha).	Western Bay of Plenty District Council	Barnardoes, Te Puke Playcentre, St Johns, Camera Club, Art Society, Scout Group, Toy Library
11.	Lawrence Oliver Park	3.6591 Ha	Recreation Reserve	Pt Lot 1 DP 31022 (.9111 ha), Lot 1 DP 30250 (.2921 ha), Lot 2 DP 11354 (2.4559 ha).	Western Bay of Plenty District Council	N/A
12.	McLoughlin Park	0.7577 Ha	Recreation Reserve	Lot 1 DPS 15747 (.7577 Ha)	Western Bay of Plenty District Council	N/A
13.	Te Puke Domain	4.5745 Ha	Recreation Reserve and Local Purpose Reserve	Pt Sec 50 SO 51580 (4.5345 ha) and Pt Sec 50 SO 51580 (.0400 ha)	Western Bay of Plenty District Council	High School lease fields/hardcourts. Guides, Netball (Tennis) and Cricket lease clubroom sites.
14.	Te Puke Holiday Park	1.5201 Ha	Recreation Reserve	Lot 1 DP31116 (1.5201 ha)	Western Bay of Plenty District Council	Motor Camp, Ham radio transmitter




	Reserve Name	Area Land (Total)	Legal Status	Legal Description	Owner	Lease/Licence
15.	Te Puke Office/Library	0.1755 Ha	Local Purpose Reserve (Community Use)	Pt Lot 56 DP 342 (.1772 ha)	Western Bay of Plenty District Council	Area Office and Library
16.	Te Puke Smallbore Rifle Club	0.1133 Ha	Recreation Reserve	Lot 1 DPS 13934 (.1133 ha)	Western Bay of Plenty District Council	Small Bore Rifle Club
17.	Te Puke War Memorial Hall	0.1772 Ha	Local Purpose (Community Use) Reserve	Pt Lot 1 DP 13811 (.1241ha), Pt Lot 2 DP 13811 (.0426 ha), Pt Lot 1 DP 36300 (.0105 ha)	Western Bay of Plenty District Council	Hall Committee
18.	Walkway Reserves Raparapahoe Stream Esplanade Reserve	6.0990Ha	Local Purpose (Esplanade) Reserve	Lot 4 DPS 63080 (2.3390 ha), Lot 8 DPS 62146 (.6000 ha), Lot 10 DPS 62146 (.6600 ha), Lot 9 DPS 62146 (.6000 ha), Lot 6 DPS 64058 (1.9000 ha)	Western Bay of Plenty District Council	N/A
19.	Noel Bowyer Park	0.8678 Ha	Recreation Reserve and Local Purpose (Drainage) Reserve	Lot 7 DPS 81126 (.3905 ha), Lot 9 DPS 29064 (.4773 ha)	Western Bay of Plenty District Council	N/A



	Reserve Name	Area Land (Total)	Legal Status	Legal Description	Owner	Lease/Licence
20.	Ohineangaanga Stream Esplanade Reserves	3.1391 Ha	Local Purpose (Esplanade) Reserves	Lot 13 DPS 67754 (.7027 ha), Lot 20 DPS 23733 (.2076 ha), Lot 4 DPS 31345 (.5100 ha), Lots 9 and 10 DPS 77728 (.2330 ha and .0465 ha), Lot 4 DPS 83784 (.3400 ha), Lot 3 DPS 61811 (.6760 ha), Lot 4 DPS 67315 (.2733 ha) and Lot 2 DPS 85078 (.1500 ha)	Western Bay of Plenty District Council	N/A
21.	Otawa Walk way	NA	Road	Road	Western Bay of Plenty District Council	N/A
22.	Waiari Esplanade Reserve	0.3040 Ha	Local Purpose (Esplanade) Reserve	Lot 3 DPS 63114 (.3040 ha)	Western Bay of Plenty District Council	N/A
23.	Waiari Landing Reserve	1.0270 Ha	Landing Reserve	Pt Sec 22A SO 53183 (1.0270 ha)	Western Bay of Plenty District Council	N/A
24.	Water Conservation Local Purpose Reserves	55.1182	Local Purpose Reserves	Sec 7 SO 4700/A (12.0191 ha), Sec 8 SO 4700/A (9.3887 ha), Sec 11 SO 4700/A (7.1224 ha), Sec 15 SO 4700/A (20.6794 ha) and Sec 12 SO 4706 (5.9084 ha)	Western Bay of Plenty District Council	N/A






APPENDIX 3 – Reserve proposed for divestment

The following reserve is to be divested to the Department of Conservation for control and management.


1. Water Conservation LP Reserves Investigate the divestment of these reserves. Divest to the Department of Conservation for control and management.



APPENDIX 4 : Bylaws

Western Bay of Plenty District Council operates a series of bylaws relevant to the management of reserves. These can be found as follows:

- ❑ Consolidated Bylaw 1996 (Part One)
 - Chapter 8 Recreation and Cultural Facilities.
- ❑ Dog Control Bylaw 1997
- ❑ Recreational and Cultural Facilities Bylaw 2004
- ❑ General Bylaw 2001
 - Chapter 3 Animals (excluding dogs)
 - Chapter 6 Fire Prevention
 - Chapter 7 Nuisances
 - Chapter 8 Public Places



APPENDIX 5 : Recreation Action Plan (RAP) Worksheet Priority Levels

- Priority 1 Financial modelling covers the years 2003/04 – 2005/06.
- Priority 2 Financial modelling covers the years 2006/07 – 2008/09.
- Priority 3 Financial modelling covers the years 2009/10 – 2012/13.
- Priority 4 For further assessment and prioritising.

For further information in relation to priorities and Recreation Planning refer to the WBOPDC Recreation and Leisure Plan.